


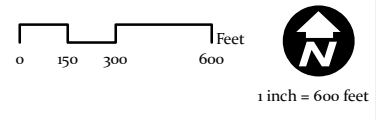


Map produced by the Mendocino County Planning & Building Svcs. Dept., September, 2021
 Coordinate System: NAD 83, Calif. State Plane Zone II
 Projection: Lambert Conformal Conic
 Parcel Data: Mendocino County Information Services, October, 2020
 Aerial Imagery: US Dept. of Agriculture/ArcGIS Online mosaic
 Topographic Data: USGS 7.5 minute quad series Mount Diablo Base & Meridian
 Parcel numbers are for tax purposes only and do not represent legal or salable parcels.
 All spatial data is approximate. This map is not a substitute for a proper land survey.

-  Named Rivers
-  Public Roads
-  Driveways/Unnamed Roads



AERIAL IMAGERY

**THIS MAP AND DATA ARE PROVIDED WITHOUT WARRANTY OF ANY KIND.
 DO NOT USE THIS MAP TO DETERMINE LEGAL PROPERTY BOUNDARIES**